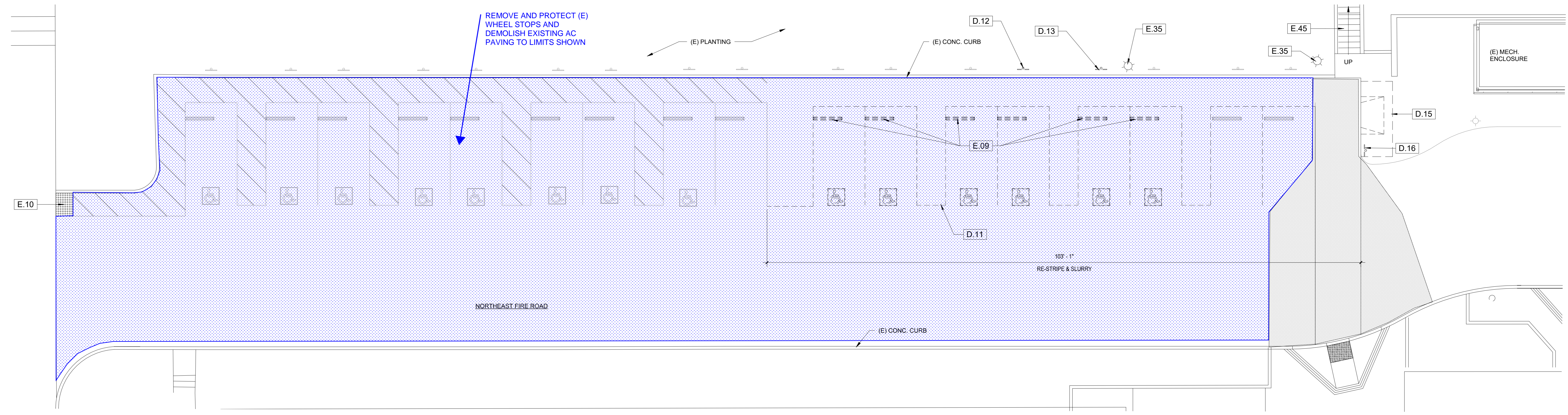


KEYNOTES

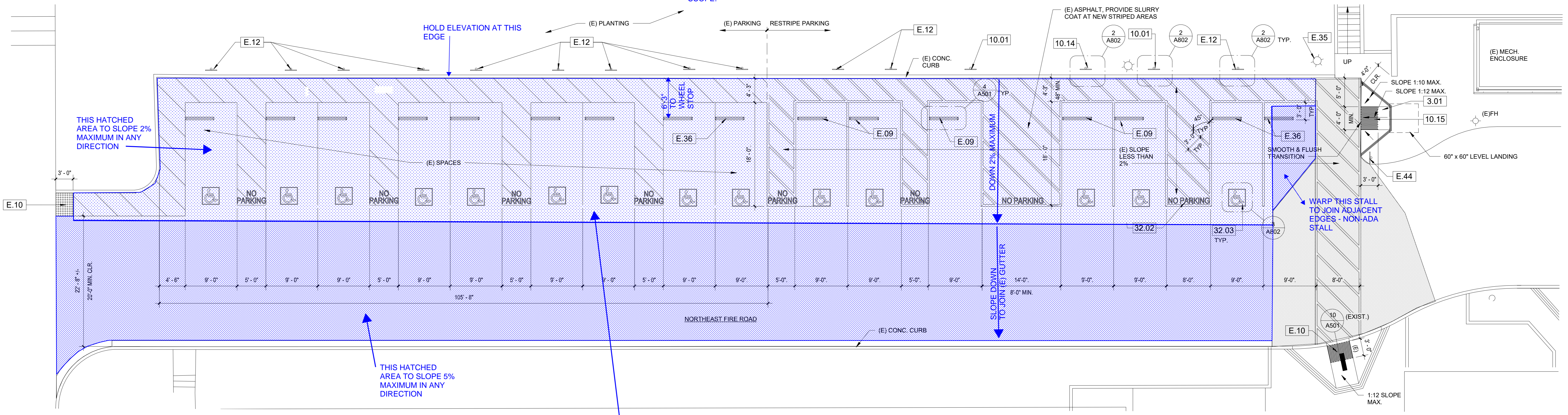
- 3.01 CONCRETE ACCESSIBLE CURB RAMP
- 10.01 VAN ACCESSIBLE NO PARKING SIGN
- 10.14 ACCESSIBLE PARKING SIGN
- 10.15 TACTILE WARNING STRIP. SEE 10A501
- 32.02 12" HIGH PAINTED TEXT, COLOR: WHITE
- 32.03 ADA COMPLIANT PAINTED SYMBOL OF ACCESSIBILITY
- D.11 REMOVE (E) STRIPING
- D.12 DEMOLISH (E) SIGN AND POST
- D.13 DEMOLISH (E) SIGN AND REPLACE W/ VAN ACCESSIBLE SIGN
- D.15 DEMOLISH (E) CONC. RAMP
- D.16 REMOVE & RELOCATE (E) SIGN
- E.09 RELOCATE (E) CONC. WHEEL STOP
- E.10 (E) TRUNCATED DOME WARNING STRIP
- E.12 (E) ACCESSIBLE PARKING SIGNAGE
- E.35 (E) LIGHT STANDARD
- E.36 (E) CONCRETE WHEEL STOP
- E.37 (E) ACCESSIBLE VAN PARKING SIGNAGE
- E.44 (E) RELOCATE ACCESSIBLE DIRECTIONAL SIGN TO FOUNTAIN HALL BLDG.
- E.45 (E) CONC. STEPS



ENLARGED PARKING LOT DEMOLITION PLAN 1/8" = 1'-0" 1

SCOPE OF WORK:
 PROVIDE SURVEY OF AREA OF WORK.
 REMOVE AND PROTECT (E) WHEEL STOPS.
 REMOVE (E) AC PAVING AS NEEDED TO ACHIEVE NEW GRADES.
 PROVIDE AND RECOMPACT BASE - EXISTING BASE MAY BE REUSED.
 PROVIDED NEW AC PAVING.
 PROVIDE SEAL COAT AT NEW PAVING.
 PROVIDE STRIPING, ISA LOGO AND 'NO PARKING' AS INDICATED.
 NOTE: PARKING LOT AND STALL SIGNAGE IS NOT IN SCOPE.

- NOTES:**
1. ALL DIMENSIONS TO PAINTED STRIPING ARE TAKEN FROM THE CENTERLINE OF STRIPE UNLESS NOTED OTHERWISE
 2. STRIPING TO BE 4" WIDE PAINTED BLUE BORDER STRIPING SHALL BE 4" WIDE PAINTED BLUE
 3. PROVIDE SLURRY COAT AT NEW STRIPED AREAS



ENLARGED PARKING LOT PLAN 1/8" = 1'-0" 2



7075 CAMPUS RD
 MOORPARK, CA 93021
 TEL: (805) 378-1400


ALTERATION TO FOUNTAIN HALL BUILDING

7075 CAMPUS RD.
 MOORPARK, CA 93021

AMADÒR

2520R AGOURA RD, 201 | AGOURA HILLS, CA 91001 | 909-408-4334

CONSULTANT



Project Status

ENLARGED SITE PLAN-PARKING LOT

PROJECT NO: 22-MPC-042 PROJECT ARCH: Designer
 DRAWN: Author CHECKED: Checker

A104

DATE: 8/22/24 SHEET: OF